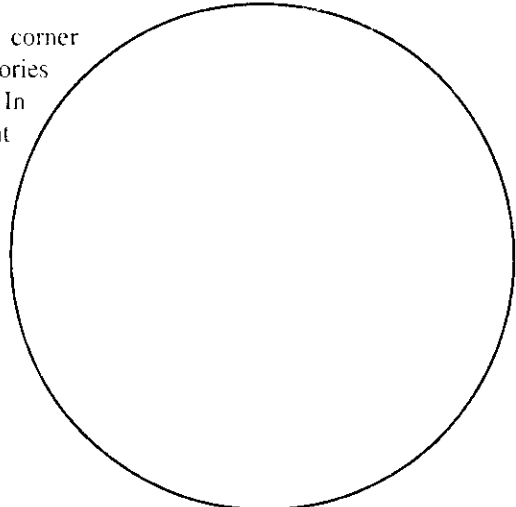


# Wyoming Certified Land Corner Recordation Certificate

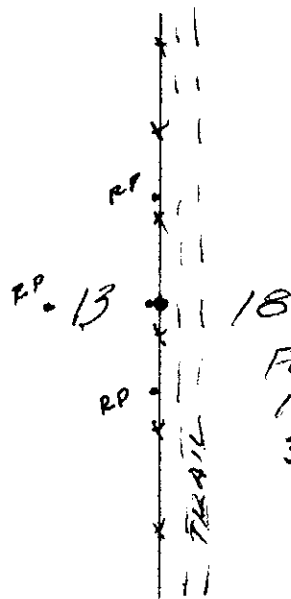
*This form is to be completed in accordance with W.S. 36-11-101, printed in black ink or typed, and shall be for one individual corner.*

Describe below, or show in sketch attached to this form, the corner evidence found. Include condition and type of monument, accessories and ties. Describe any maintenance or rehabilitation performed. In the circle to the right, show monument inscription. If monument is determined lost or obliterated, restate the GLO or BLM original field note record; describe or show the procedure used to reestablish the corner and all data as above for a found monument.



**Monument Inscription**

Field Date \_\_\_\_\_ Office Reference \_\_\_\_\_



FOUND, MARKED STONE  
1" PIPE  
3-R.P.'S BY LS 566

**State of Wyoming**

Office of County Clerk

County of Lincoln

This Certified Land Corner Recordation Certificate was filed for record on the 11<sup>th</sup> day of Oct, 1991, in Book No. T 13N, R 67-68W on Alpha-Numeric coordinates 2-1 and was noted on the Cross Index Plat.

*John C. Whitehead*  
County Clerk

Corner Type:  
 Aliquot Corner       Other

Section(s) 13, 18      Meridian 6<sup>th</sup> P.M.

Corner Name 4 COR      Township 13N      Range 67, 68W      Page \_\_\_\_\_

Sheet \_\_\_\_\_ of \_\_\_\_\_

**Directions for using the  
Cross Index Plat**

Section, quarter and sixteenth corners will be marked with a dot at the corner location. The alpha-numeric coordinate number is then determined for the intersection of the two lines. A corner that applies to two or more townships shall be filed under all that apply by the use of photo copies.

Closing corners will be indexed under the township in which they control ownership. For 1/64, 1/256, 1/1024 and non-aliquot corners lying between grid designations, mark the appropriate grid area with a dot and use the index code to the north and west (local systems may be used if the method is approved by the County Surveyor or Clerk and a written description of its use is filed in the front of each book of certificates).

**Cross Index Plat**

1	2	3	4	5	6	7	8	9	10	11	12	13	14	15	16	17	18	19	20	21	22	23	24	25	
A																									A
B																									B
C																									C
D																									D
E																									E
F																									F
G																									G
H																									H
J																									J
K																									K
L																									L
M																									M
N																									N
O																									O
P																									P
Q																									Q
R																									R
S																									S
T																									T
U																									U
V																									V
W																									W
X																									X
Y																									Y
Z																									Z
1	2	3	4	5	6	7	8	9	10	11	12	13	14	15	16	17	18	19	20	21	22	23	24	25	

**State Plane Coordinates (optional)**

Zone                      W              WC              EC              E              feet/meters

NAD 1927                       NGVD 1929                       NAD 1983                       NAVD 1988

North (Y) = \_\_\_\_\_ East (X) = \_\_\_\_\_ EL = \_\_\_\_\_

Latitude \_\_\_\_\_ Longitude \_\_\_\_\_

Scale Factor \_\_\_\_\_ Geoid Height \_\_\_\_\_

**Certification**

I, DONALD M HOPKINS, Wyoming PLS/PE \_\_\_\_\_ certify that I, or others under my supervision, have performed the work as described above and completed this form.


Company or Agency DM HOPKINS & ASSOC.

Mailing Address BOX 6106

Street Address \_\_\_\_\_

City, State, ZIP Cheyenne WY 82003

Telephone, FAX 632-4763



Donald M Hopkins  
Signature, Seal, and Date

Sheet \_\_\_\_\_ of \_\_\_\_\_

FILED  
LARABEE COUNTY  
CHEYENNE, WY.

'91 OCT 18 PM 1 25  
090859